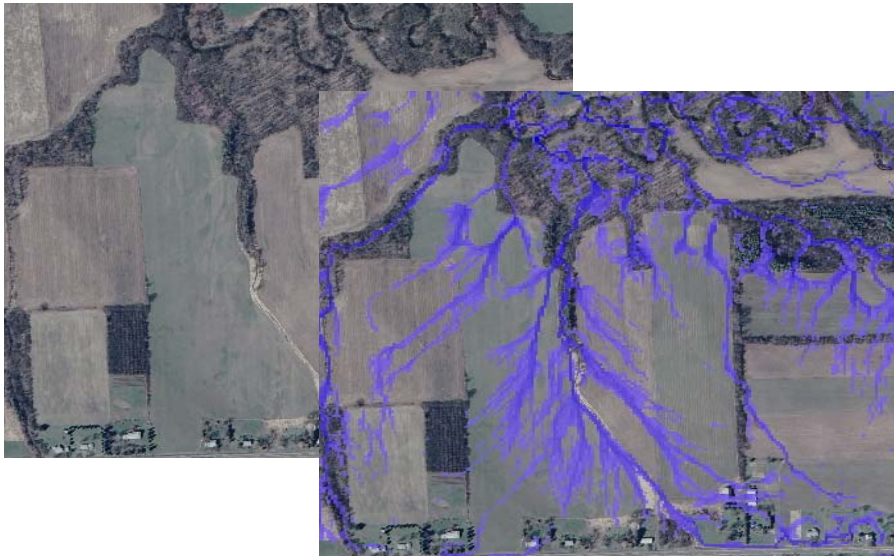
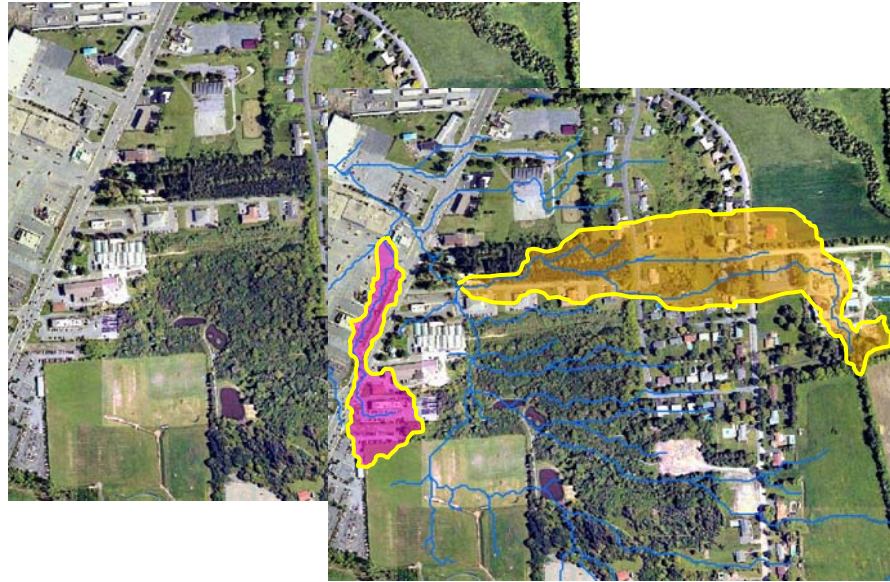


GROUNDPOINT

Technologies, LLC



Our mission is to provide quality high resolution digital terrain mapping and analysis. We do this by focusing on the processing and application of airborne LiDAR data, supported by a range of related products and services developed through research and experience. Our staff has experience on federal projects with USGS, NOAA, FEMA, NASA and DoD, as well as on a wide range of projects at the state and municipal level.

Strategic partnerships allow us to offer turnkey capacity for :

- Airborne laser survey (LiDAR) data acquisition
- Airborne photogrammetric data acquisition
- Breaklines, Digital Elevation Model and Contour development
- GIS data development and data management
- Hydrologic analysis and floodplain mapping
- Impervious surface and high resolution land cover mapping
- Infrastructure and topographic mapping
- Mobile and static ground laser survey (LiDAR) data acquisition
- Vegetation analysis and feature extraction

Current (References) Customer List:

Pictometry www.pictometry.com	Pipeline Corridor Mapping, Municipal LiDAR projects
NYSDEC Division of Water http://www.dec.ny.gov/about/661.html	FEMA Floodplain Mapping, NHD Maintenance, Enterprise GIS
Institute for the Application of Geospatial Technology www.iaqt.org	Water Quality Screening Models, Program Management and Coordination, LiDAR QA/QC
Ontario County, NY www.co.ontario.ny.us	LiDAR data processing, feature extraction, topo mapping
Albany County, NY www.albanycounty.com	Stormwater sewershed mapping, training, web integration

Geospatial Data Solutions
 Bridging the Gap Between Potential and Practice

Capabilities Statement

Company DUNS Number: 829403018

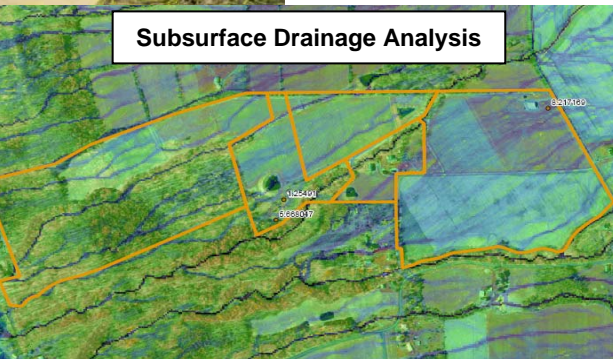
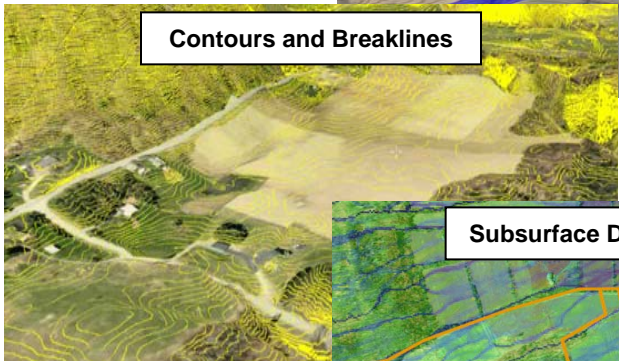
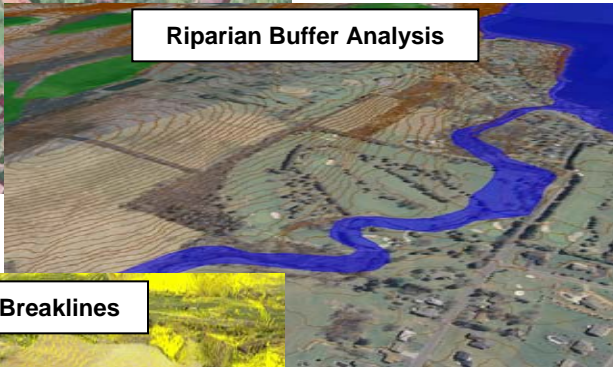

Company Cage Code: 5CZ28

Business Certifications:


*Service Disabled Veteran-Owned Small Business (SDVOSB)
verified by the Center for Veteran Excellence*

NAICS Codes:

541310	541320	541330	541340
541360	541370	541611	541618
541620	541690	541712	541990



GroundPoint Technologies, LLC *Quality - Integrity - Experience*



GroundPoint Technologies provides a full range of geospatial services, with primary expertise in LIDAR data processing and terrain analysis. GroundPoint can package the right team with the right skill sets to get your project completed on time and under budget.

Let our experience work for you.

Point of Contact:
Benjamin H. Houston, P.E., PMP, GISP
14 Lund Court
Woodstock, NY 12498
845-679-9223 (office)
845-224-7780 (cell)
bhouston@groundpointllc.com
www.groundpointllc.com

